

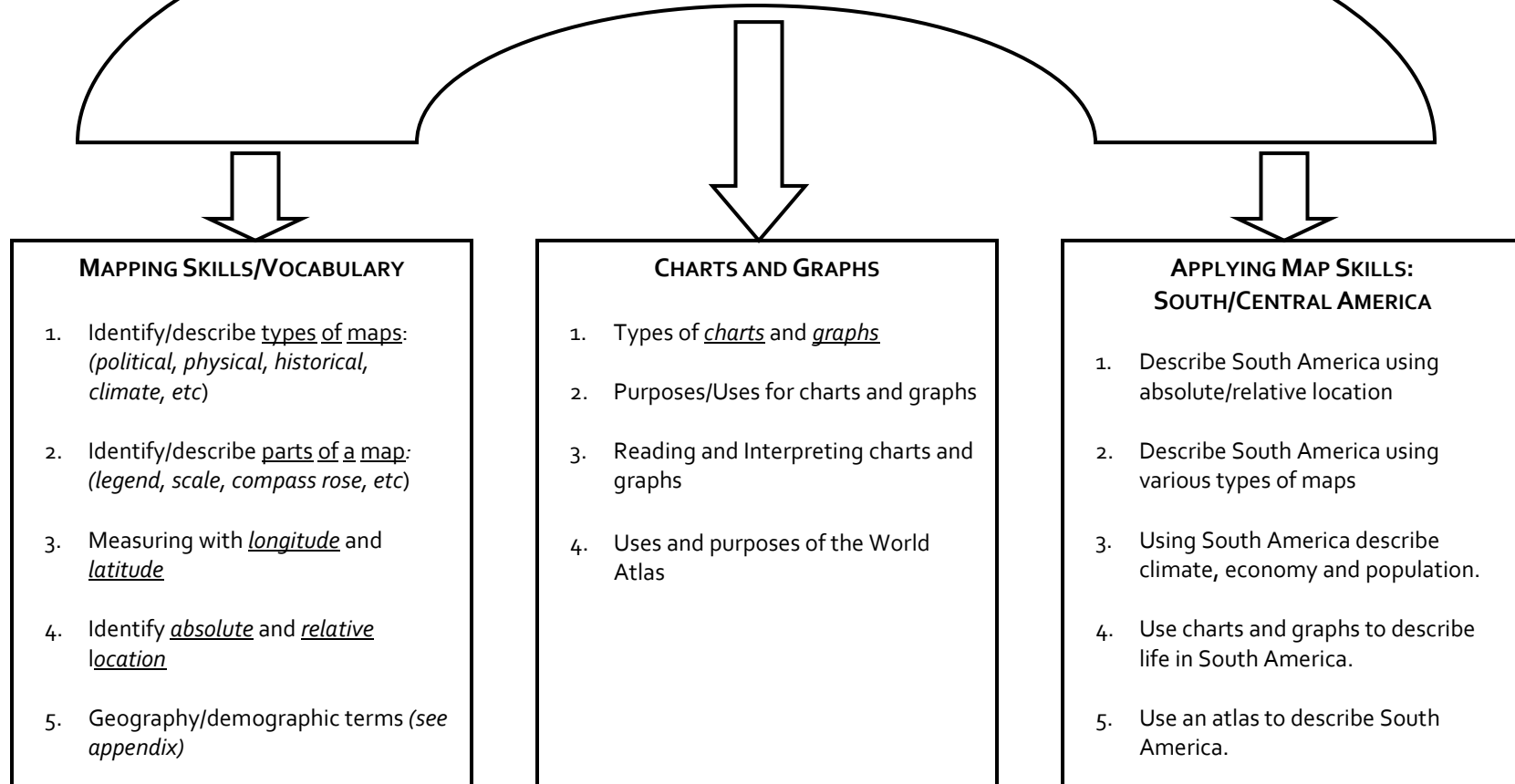
***World Geography – Grade 6***  
**Scope and Sequence Curriculum Map**  
**New Bedford Public Schools**



Created: 2009

# World Geography Curriculum Map – Grade 6

## Mapping/Geography Skills (September – November)

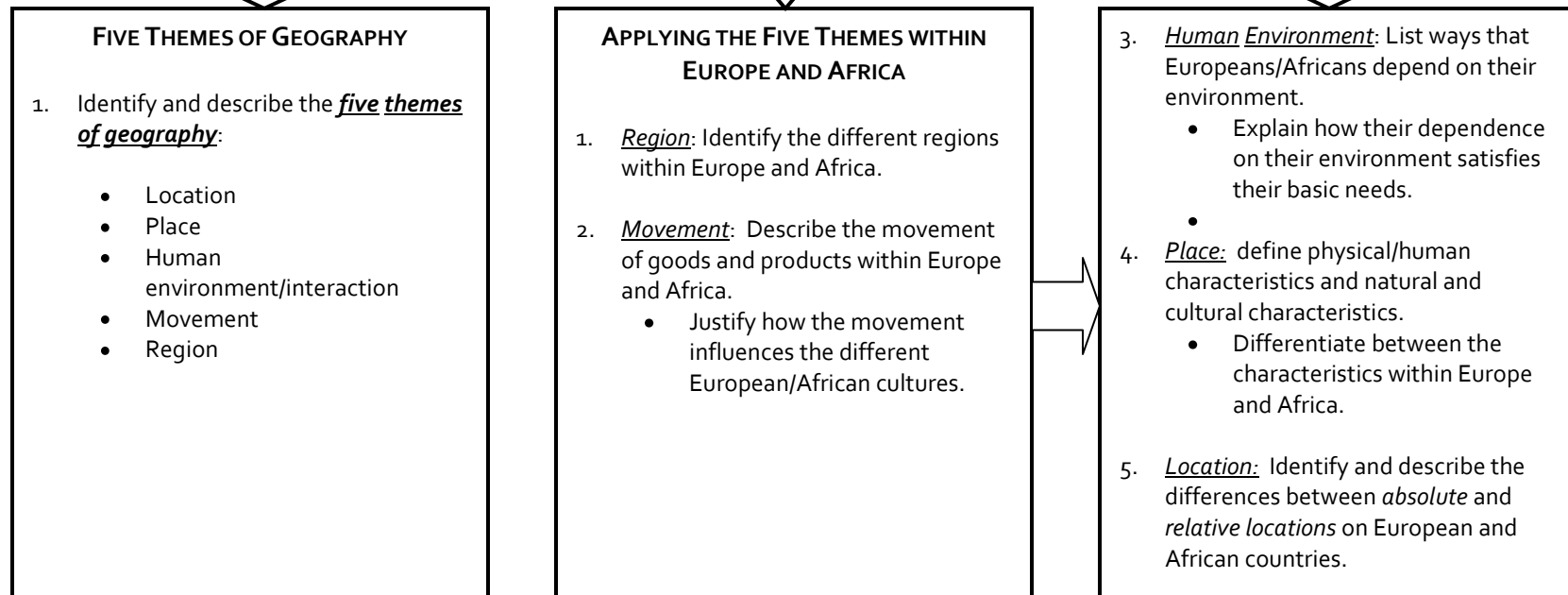


### Common Assessment #1: Applying Map Skills – November/December

*As whalers' oil provided light to the world, so shall  
New Bedford students shine with academic excellence.*

# World Geography Curriculum Map – Grade 6

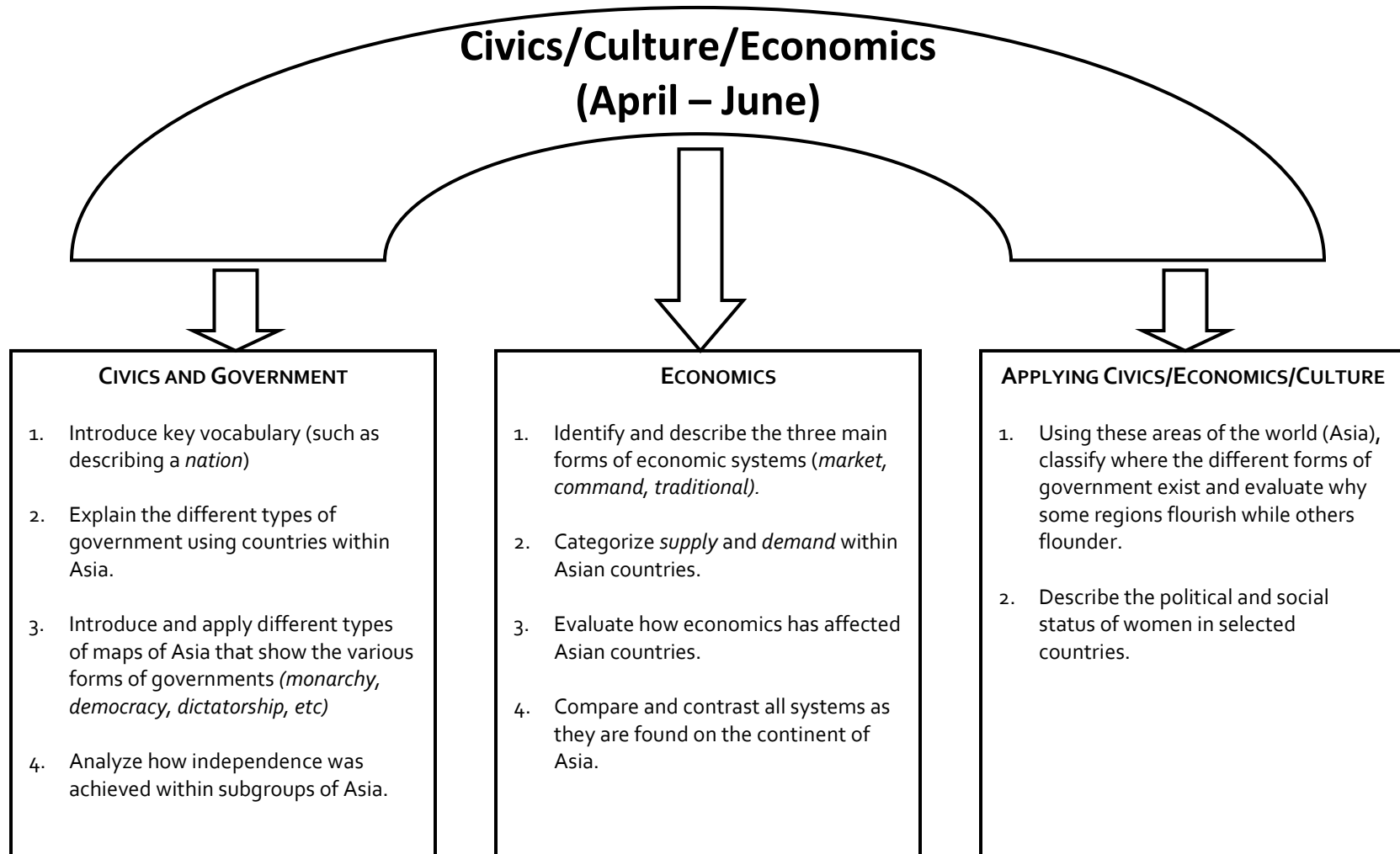
## Five Themes of Geography (December – March)



### Common Assessment #2: Applying the Five Themes - March

*As whalers' oil provided light to the world, so shall  
New Bedford students shine with academic excellence.*

# World Geography Curriculum Map – Grade 6



## Common Assessment #3: Different types of government/cultural/economic systems

*As whalers' oil provided light to the world, so shall  
New Bedford students shine with academic excellence.*

# *World Geography Curriculum Map – Grade 6*

## Appendix: Essential Vocabulary

All vocabulary as identified in our curriculum is outlined in the Grade 6 standards of the *Massachusetts Curriculum Frameworks for History and Social Sciences* (2003).

6.2 Use geographic terms correctly, such as

*delta*

*glacier*

*location*

*settlement*

*region*

*natural resource*

*human resource*

*mountain*

*hill*

*plain*

*plateau*

*river*

*island*

*isthmus*

*peninsula*

*erosion*

*climate*

*drought*

*monsoon*

*hurricane*

*ocean and wind currents*

*tropics*

*rain forest*

*tundra*

*desert*

*continent*

*region*

*country*

*nation*

*urbanization*

*As whalers' oil provided light to the world, so shall  
New Bedford students shine with academic excellence.*